







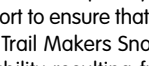


Appleton, Maine 2003 - 2004 Snowmobile Trail System Map drawn by Tay Vaughan (785-5511)  
 This map may be downloaded from <http://www.appleton.lib.me.us/town/snow/>

# Appleton Trail Makers Snowmobile Club

-  Food
-  Fuel
-  Phone
-  Repairs
-  Snowmobile Trail Proposed
-  Scenic Overlook
-  Roads
-  Rivers & Lakes
-  Power Lines

**President: Pete Simmons (785-2428) Trailmaster: Ray Bartlett Treasurer: Angela Stone (785-2559)**

The Appleton Trail Makers Snowmobile Club welcomes anyone who enjoys the outdoors, not just snowmobilers. The Trail Makers are your friends and neighbors who volunteer their time and energy to maintain a local trail system that everyone can enjoy. Without the snowmobile club, a local trail system would not exist. Club meetings are September through April on the 2nd and 4th Wednesdays at the Appleton Fire Station at 7:00 PM.

The Appleton Trail System is generally open to skiing, hiking, horseback riding, and bicycling. Very few trails are open to ATVs.

**DISCLAIMER:** This map was developed by the Appleton Trail Makers. We have made every effort to ensure that this map is as accurate as possible. The Appleton Trail Makers Snowmobile Club accepts no responsibility or any liability resulting from any use of this map.

As always, it is best to check with local land owners before traversing private land. Please stay on marked trails. In some areas, riding off the trail can mean losing trail access altogether. For snow conditions, check [www.mesnow.com](http://www.mesnow.com) or call the statewide hotline at (207) 626-5717.